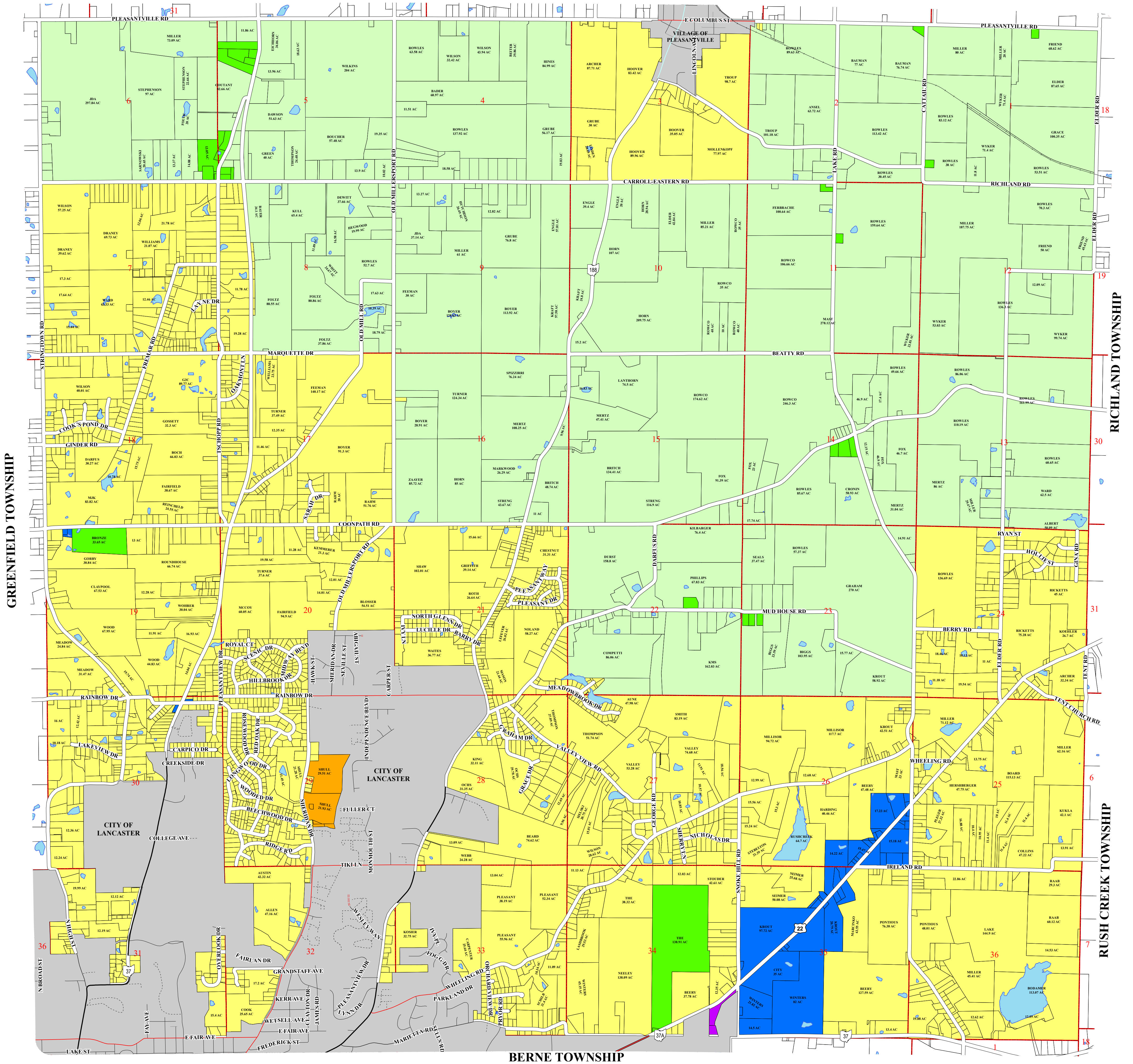


# Pleasant Township Zoning Map


June 2021

WALNUT TOWNSHIP



*Jon A. Slater, Jr.*  
FAIRFIELD COUNTY AUDITOR

GIS DEPARTMENT  
108 NORTH HIGH STREET, RM. 105  
LANCASTER, OHIO 43130-3710  
P: (740) 652-7055



**LEGEND**


**ZONING**

- A, Restricted Agricultural District
- R-R, Rural Residential District
- R-1, Single-Family Residential District
- R-2, Two-Family Residential District
- R-3, Multi-Family Residential District
- MHP, Manufactured Home Park District
- B, Business District
- I, Industrial District
- PUD, Planned Unit Development District

- Section Lines
- Corporation Boundary
- Parcels
- Bodies of Water
- ~~~~~ Streams
- ~~~~~ Railroads

**Zoning Updates:**

04-036    8/05/04  
17-070    8/17/17



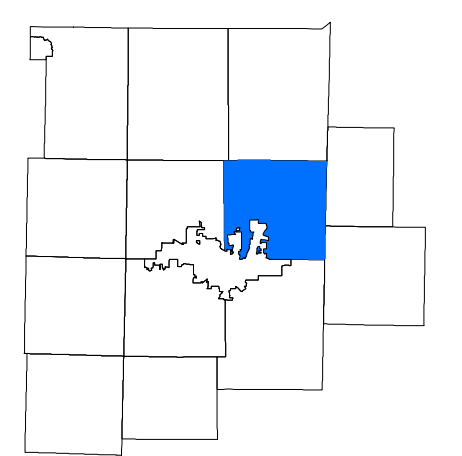
0 800 1,600 3,200  
Feet  
1 inch equals 1,600 feet

Produced by the  
Fairfield County Auditor  
GIS Department

**Disclaimer**

All data created by Fairfield County Auditor GIS Department has been developed to meet National Map Accuracy Standards. All GIS data layers are referenced to the Ohio State Plane Coordinate System, Horizontal North American Datum (NAD83) UTM Vertical datum. North American Datum Vertical Datum (NAD83) Units - Spheroid Feet.  
All data has been developed from public records that are constantly undergoing change and is not warranted for correct, completeness or accuracy. Fairfield County does not warrant, guarantee or represent the data for use for a particular use or purpose.  
If detailed information is required for data layers shown, please contact the GIS Department.  
Please notify the Fairfield County Auditor, GIS Department with any discrepancies.

Pleasant Township  
Fairfield County, Ohio



**OFFICIAL ZONING DISTRICT MAP**

Adopted by the Board of Township Trustees of Pleasant Township, Fairfield County Ohio as part of Resolution # 04-036, passed this 5th day of August, 2004